


Northern Territory of Australia – *Mining Management Act 2001*

It is recommended that the Mining Management Plan (MMP) is completed in conjunction with the user guide available on the [Northern Territory Government website](#).

Section 1 – Project Details

Project Name Provide new or existing project name	Central Australia Minerals (GR610) - Umbeara
-------------------------------------------------------------	----------------------------------------------

Authorisation Number Insert existing authorisation number, where applicable	New
---------------------------------------------------------------------------------------	-----

Operator Name Use ASIC-ABR registered name (if a company), or name of the applicant	Tri-Star OPCO Pty Ltd Level 35, Riverside Centre, 123 Eagle Street, Brisbane Qld 4000 PO Box 7128, Brisbane Qld 4001 Ph: 07 3236 9800 Contact: Leighton Profke, Access Manager  leighton.profke@tri-stargroup.com Trish O'Sullivan, Tenures & Access Coordinator  trish.osullivan@tri-stargroup.com
Operator ABN and ACN numbers	ACN 630 224 672 / ABN 83 630 224 672

Location and Access Details Include brief description of the location, access details, and distance to nearest town or community	Umbeara Site – The site is located approx. 360 km south of Alice Springs (via the Stuart Hwy and Finke Road) or approx. 85 km east of Kulgera (via the Finke Road) on the Umbeara Pastoral Lease (NT Portion 2869 from plan CP5211).
--------------------------------------------------------------------------------------------------------------------------------------------	--------------------------------------------------------------------------------------------------------------------------------------------------------------------------------------------------------------------------------------

Target Commodity Details Include target mineral commodities (i.e. gold, copper etc.)	Diamonds, rare earth elements, magmatic nickel / platinum-group elements, gold and copper.
------------------------------------------------------------------------------------------------	--------------------------------------------------------------------------------------------

Mining Activities Summarise the mining activities (exploration) to be the subject of the proposed Authorisation or Variation. Drilling programs over a maximum of four years are supported and encouraged and can be staged. Please refer to the guidelines for further information.	Exploration activities to be conducted will assess the potential mineral reserve. Planned activities include low-impact and reconnaissance activities and ground-disturbing activities (drill pad with sump, access, camp pad (if required)) to accommodate exploration drilling of two holes within EL32646 using Diamond Core (DD) and Rotary Mud (RM) drilling methods. The ground-disturbing activities and subsequent rehabilitation will occur in 2024 once the required approvals are in place. The results from this program will then help to determine future activities.
---------------------------------------------------------------------------------------------------------------------------------------------------------------------------------------------------------------------------------------------------------------------------------------------------	-------------------------------------------------------------------------------------------------------------------------------------------------------------------------------------------------------------------------------------------------------------------------------------------------------------------------------------------------------------------------------------------------------------------------------------------------------------------------------------------------------------------------------------------------------------------------------------

Mining Management Exploration Activities

Proposed Schedule Include start and finish dates of ground disturbing work.	To allow for the required approvals, the proposed start date for ground-disturbing works is 1/5/24. However, if approvals are in place, activities could commence from 1/4/24. Following drilling rehabilitation will occur by 31/12/24.
---------------------------------------------------------------------------------------	---------------------------------------------------------------------------------------------------------------------------------------------------------------------------------------------------------------------------------------------

Mining Interest and Land Ownership

List the mining interests (titles), the title holder name/s, the title expiry date and the Property name/Land holder (e.g. pastoralist or Aboriginal land trust) for each title.

Title Number	Title Holder	Expiry Date	Underlying Property Name or Land Holder
EL32646	Tri-Star Energy Company	20/9/27	Pastoralist – Umbeara Holdings Pty Ltd Umbeara – NT Portion 2869 from plan CP5211 (PPL 999)

Delete or add rows as required.

Please note a Land Access Agreement (LAA) is required for disturbance proposed on Pastoral Properties on Exploration Licence (EL).

Organisational Structure

Position Title	Name
Managing Director	James H Butler Jr
Country Manager – Australia	Andrew Hackwood
General Manager – Government, External Relations and Tenures	Matthew Jeffries
Exploration Manager – Minerals	Michael Tschaban
Access Manager	Leighton Profke
Project Exploration Geologist	Jesse Savage
Environmental Advisor	T29 Consulting

Delete or add rows for various position titles as required

Section 2 – Operator Self-Assessment of the Environmental Risk

The purpose of this self-assessment is to ensure Operators complete a project risk assessment of potential environmental impacts and are aware of other legislative obligations from various Agencies. As a result of this self-assessment, further information may be required in the form of a management plan to enable full assessment of the MMP. If you have any queries, please contact a Mining Officer prior to submitting the MMP. Useful resources to assist with this self-assessment are provided in the User Guide.

ASSESSMENT ASPECT	YES or NO	ACTIONS REQUIRED (if answered YES)	APPENDED INFORMATION <small>(e.g. evidence of consultation with DEPWS and/or management plan where required).</small>
<p>Step 1: Are there any threatened flora and fauna species or habitats of significance that may occur in the proposed work area?</p>	<p>Yes</p>	<p>An EPBC Protected Matters Search was undertaken on 15 December 2023 (refer to attached search). The outcome of the assessment identified:</p> <ul style="list-style-type: none"> • Thirteen (13) Listed Threatened Species <ul style="list-style-type: none"> ○ Nine (9) bird species. <ul style="list-style-type: none"> ▪ one species or species habitat known to occur within the area. ▪ three species or species habitats are likely to occur within the area. ▪ five species or species habitats may occur within the area. ○ One (1) mammal whose species or species habitat is likely to occur within the area. ○ Two (2) plants with both species or species habitat likely to occur within the area. • Nine (9) Listed Migratory Species <ul style="list-style-type: none"> ○ One (1) species or species habitat likely to occur within the area. ○ Eight (8) species or species habitats may occur within the area. • Thirteen (13) Listed Marine Species <ul style="list-style-type: none"> ○ Two (2) species or species habitat likely to occur within area overfly marine area. ○ Eleven (11) species or species habitats likely to occur within area overfly marine area. <p>In addition to the above, other threatened flora or fauna that could be encountered in the local area include:</p> <ul style="list-style-type: none"> • Grey Falcon which will require a minimum 300 metre buffer zone from large trees if encountered. 	<p>“EPBC Protected Matters Search” attached (MMP 9).</p>

Environmental considerations

ASSESSMENT ASPECT	YES or NO	ACTIONS REQUIRED (if answered YES)	APPENDED INFORMATION <small>(e.g. evidence of consultation with DEPWS and/or management plan where required).</small>
		<ul style="list-style-type: none"> • Princess Parrot which will require a minimum 30 metre buffer zone from large hollow-bearing trees. <p>Two (2) preferred locations have been identified for the drill holes. To ensure no impact on threatened flora and fauna, Tri-Star has allowed a large tolerance for relocating the drill leases.</p> <p>The locations will be optimised before construction commences to avoid clearing native vegetation, particularly the two plant species known and likely to occur within the area (Latz's Wattle and Frankenia plicata).</p> <p>The locations will be checked for flora and fauna before the commencement of the activities by a suitably qualified person prior to any clearing.</p>	


Mining Management Exploration Activities

ASSESSMENT ASPECT	YES or NO	ACTIONS REQUIRED (if answered YES)	APPENDED INFORMATION <small>(e.g. evidence of consultation with DEPWS and/or management plan where required).</small>
<p>Step 2: Are there any known declared weeds within the proposed work area?</p>	No	<p>We have utilized NR Maps to find that there are no recorded or known weed outbreak areas identified within our immediate project footprint.</p> <p>In other areas of the Umbeara property and outside of our immediate project footprint, there have been isolated recorded findings of Lovegrass, Buffell Grass, Patersons Curse, Sow Thistle and Ruby Dock.</p> <p>Other considerations for our project area are that it is located in Weed Management Zones for:</p> <ul style="list-style-type: none"> • Athel Pine (Zone A Eradication) • Bellyache Bush (Zone A Eradication) • Brazilian Pepper (Zone B Management) • Gamba Grass (Zone A Eradication) • Mimosa (Zone A Eradication) <p>As part of our weed management strategy, we will check for weeds before the commencement of activities to establish a base case and map any findings, follow biosecurity procedures at all times during our activities, wash down all vehicles and/or machinery as required and stay on designated tracks or designated areas for our activities on the property.</p> <p>If weeds are encountered or identified as part of our activities, we will map the finding and then consult with the relevant authorities and the pastoral leaseholder to establish the appropriate collaborative action.</p> <p>As the pastoral leaseholder is organically certified, control measures will need to be implemented so as not to affect their organic certification whilst still dealing with the weed encountered.</p>	<p>“NR Maps Recorded Weed Map” attached (MMP 10).</p>
<p>Step 3: Will you be using water from bores or other sources for the operation?</p>	Yes	<p>We will engage with the Water Resources Division of the Department of Environment, Parks and Water Security on this matter to ensure compliance with the relevant act to ensure that all necessary approvals are in place prior to usage.</p>	

Environmental assessment and cultural considerations

ASSESSMENT ASPECT	YES or NO	MANAGEMENT REQUIREMENTS														
<p>Step 4: Is your project likely to have a significant impact on the environment?</p>	<p>No</p>	<p>Tri-Star has considered and taken into account the NT EPA environmental factors and objectives that must be taken into account before commencing and undertaking activities that could have the potential for significant impact on the environment:</p> <table border="1" data-bbox="534 537 1428 1803"> <tr> <td data-bbox="534 537 909 616"> <ul style="list-style-type: none"> the principles of ecologically sustainable development </td> <td data-bbox="909 537 1428 616"></td> </tr> <tr> <td data-bbox="534 616 909 873"> <p>a. decision-making principle</p> </td> <td data-bbox="909 616 1428 873"> <p>The proposed Tri-Star activities consider and integrate both long-term and short-term economic, environmental, social and equitable considerations. The initial program of works is to determine if diamonds, rare earth elements, magmatic nickel / platinum-group elements, gold and copper are present. The results will enable further assessment and potential development should ESD principles allow.</p> </td> </tr> <tr> <td data-bbox="534 873 909 1086"> <p>b. precautionary principle</p> </td> <td data-bbox="909 873 1428 1086"> <p>The initial program is for two drill sites to commence the process of determining if Diamonds, rare earth elements, magmatic nickel / platinum-group elements, gold and copper are present. The outcome of the initial program, if successful, will enable informed future developments.</p> </td> </tr> <tr> <td data-bbox="534 1086 909 1187"> <p>c. principle of evidence-based decision-making</p> </td> <td data-bbox="909 1086 1428 1187"> <p>The purpose of the program is to obtain evidence to support further investigations and approvals for larger development.</p> </td> </tr> <tr> <td data-bbox="534 1187 909 1444"> <p>d. principle of intergenerational and intragenerational equity</p> </td> <td data-bbox="909 1187 1428 1444"> <p>The initial investigations enable Tri-Star to determine the potential for further investigations and development. The sourcing of diamonds, rare earth elements, magmatic nickel / platinum-group elements, gold and copper is considered to play a fundamental role in providing resources for building a positive future for the current and future generations.</p> </td> </tr> <tr> <td data-bbox="534 1444 909 1635"> <p>e. principle of sustainable use</p> </td> <td data-bbox="909 1444 1428 1635"> <p>Tri-Star is implementing two drill site locations initially after undertaking desktop studies to minimise resource use. This approach ensures sustainable and rational use of resources including economic and environmental.</p> </td> </tr> <tr> <td data-bbox="534 1635 909 1803"> <p>f. principle of conservation of biological diversity and ecological integrity</p> </td> <td data-bbox="909 1635 1428 1803"> <p>Tri-Star is implementing measures to minimise the impact of activities on biological diversity and ecological integrity. This is achieved by having a move tolerance with drill site locations which can then be optimised pre-construction to avoid and minimise impacts.</p> </td> </tr> </table>	<ul style="list-style-type: none"> the principles of ecologically sustainable development 		<p>a. decision-making principle</p>	<p>The proposed Tri-Star activities consider and integrate both long-term and short-term economic, environmental, social and equitable considerations. The initial program of works is to determine if diamonds, rare earth elements, magmatic nickel / platinum-group elements, gold and copper are present. The results will enable further assessment and potential development should ESD principles allow.</p>	<p>b. precautionary principle</p>	<p>The initial program is for two drill sites to commence the process of determining if Diamonds, rare earth elements, magmatic nickel / platinum-group elements, gold and copper are present. The outcome of the initial program, if successful, will enable informed future developments.</p>	<p>c. principle of evidence-based decision-making</p>	<p>The purpose of the program is to obtain evidence to support further investigations and approvals for larger development.</p>	<p>d. principle of intergenerational and intragenerational equity</p>	<p>The initial investigations enable Tri-Star to determine the potential for further investigations and development. The sourcing of diamonds, rare earth elements, magmatic nickel / platinum-group elements, gold and copper is considered to play a fundamental role in providing resources for building a positive future for the current and future generations.</p>	<p>e. principle of sustainable use</p>	<p>Tri-Star is implementing two drill site locations initially after undertaking desktop studies to minimise resource use. This approach ensures sustainable and rational use of resources including economic and environmental.</p>	<p>f. principle of conservation of biological diversity and ecological integrity</p>	<p>Tri-Star is implementing measures to minimise the impact of activities on biological diversity and ecological integrity. This is achieved by having a move tolerance with drill site locations which can then be optimised pre-construction to avoid and minimise impacts.</p>
<ul style="list-style-type: none"> the principles of ecologically sustainable development 																
<p>a. decision-making principle</p>	<p>The proposed Tri-Star activities consider and integrate both long-term and short-term economic, environmental, social and equitable considerations. The initial program of works is to determine if diamonds, rare earth elements, magmatic nickel / platinum-group elements, gold and copper are present. The results will enable further assessment and potential development should ESD principles allow.</p>															
<p>b. precautionary principle</p>	<p>The initial program is for two drill sites to commence the process of determining if Diamonds, rare earth elements, magmatic nickel / platinum-group elements, gold and copper are present. The outcome of the initial program, if successful, will enable informed future developments.</p>															
<p>c. principle of evidence-based decision-making</p>	<p>The purpose of the program is to obtain evidence to support further investigations and approvals for larger development.</p>															
<p>d. principle of intergenerational and intragenerational equity</p>	<p>The initial investigations enable Tri-Star to determine the potential for further investigations and development. The sourcing of diamonds, rare earth elements, magmatic nickel / platinum-group elements, gold and copper is considered to play a fundamental role in providing resources for building a positive future for the current and future generations.</p>															
<p>e. principle of sustainable use</p>	<p>Tri-Star is implementing two drill site locations initially after undertaking desktop studies to minimise resource use. This approach ensures sustainable and rational use of resources including economic and environmental.</p>															
<p>f. principle of conservation of biological diversity and ecological integrity</p>	<p>Tri-Star is implementing measures to minimise the impact of activities on biological diversity and ecological integrity. This is achieved by having a move tolerance with drill site locations which can then be optimised pre-construction to avoid and minimise impacts.</p>															

Mining Management Exploration Activities

ASSESSMENT ASPECT	YES or NO	MANAGEMENT REQUIREMENTS	
		<ul style="list-style-type: none"> g. principle of improved valuation, pricing and incentive mechanisms 	<p>Exploration for new sources of diamonds, rare earth elements, magmatic nickel / platinum-group elements, gold and copper has the potential to create new supplies to market enabling improved valuation, pricing and incentive mechanisms.</p>
		<ul style="list-style-type: none"> • the environmental decision-making hierarchy 	<p>The proposed program is designed to avoid adverse impacts on the environment.</p> <p>The program has been designed to provide options to mitigate adverse impacts on the environment to the greatest extent practicable. This is achieved by ensuring a drill site movement tolerance in the instance that an environmental value should be avoided.</p>
		<ul style="list-style-type: none"> • the waste management hierarchy 	<p>Tri-Star and its contractors employ a waste hierarchy as presented below:</p> 
		<ul style="list-style-type: none"> • ecosystem-based management 	<p>The proposed Tri-Star program is a 'light touch' approach where informed decisions are made to target resources in the least impacting way possible. The opportunity to refine the lease locations to avoid impacts to connectivity between systems is considered the best ecosystem-based management while also obtaining the target results to prove resource availability.</p>
		<ul style="list-style-type: none"> • the cumulative impacts of a proposed action or strategic proposal 	<p>The initial program is minimal and designed for exploration purposes.</p>
		<ul style="list-style-type: none"> • the existing threats and pressures on environmental values 	<p>The proposed program is located in a remote part of the Northern Territory. The proposed program impacts are considered negligible when implemented as proposed.</p>
		<ul style="list-style-type: none"> • the impacts of a changing climate 	<p>The proposed exploration activities are seeking to find resources that will aid the transition to a cleaner future. These materials, if found will be used in manufacturing a cleaner future.</p>

Mining Management Exploration Activities

ASSESSMENT ASPECT	YES or NO	MANAGEMENT REQUIREMENTS
<p>Step 5: Are there Aboriginal sacred sites in the Project area?</p>	No	<p>A search was completed via AAPA that indicates there is 1 recorded site on the southern side of Finke Road that is on the western side of an existing landholder access track that we will utilize to access the drill site on the southern side of Goyder Creek. The site is not within the proposed disturbance area for our activities as shown on the map attached (MMP 7 Map Umbeara Cultural Heritage Sites).</p> <p>An application for an Authority Certificate was submitted on 8/12/23 to AAPA to seek their advice on the entire proposed disturbance area including existing landholder access tracks. This process will take 60 days to complete but has commenced.</p>
<p>Step 6: Are there archaeological and heritage sites in the Project area?</p>	No	<p>A search of the NT Heritage Register (MMP 12) did not return any heritage or archaeological sites on Umbeara (Lot 2869) or within the proposed project area.</p> <p>As indicated above, an application for an Authority Certificate was submitted on 8/12/23 to AAPA to seek their review and approval of the proposed project area.</p>

Section 3 – Amendments

As per Section 41(3) of the *Mining Management Act*, an MMP reviewed and amended under Section 41(1)(a) is to have amendments made since the previous MMP submission clearly identified.

Section	Amendment
N/A	New MMP.

Delete or add rows as required.

Section 4 – Activities Proposed for this MMP only.

Provide relevant EL numbers.

Mining Interests (i.e. titles)	EL32646
Number and type of proposed exploration drill holes	2 (Drill Site 06 & 07) (DD & RM)
Maximum depth of proposed holes (m)	500m (each)
Number and size of drill pads to be cleared (Length: 20m x Width: 20m including sumps (Length: 3m x Width: 3m x Depth: 2m))	2 (Lined sumps will be on each of the drill pads, contained within the cleared area to catch any groundwater runoff produced by the drilling, to mix drilling fluids and to retain cuttings from the returned drilling fluids).
Total area of drill pads to be cleared (ha)	0.08ha
Number of proposed water bores	0
Is drilling likely to encounter groundwater in multiple or confined aquifers? (Y, N, unsure) If answering yes, please provide the number of exploration holes where this is likely to occur	Unsure
Number of costeans	N/A
Volume to backfill costeans (Length: 0m x Width: 0m x Depth: 0m)	N/A
Number of bulk sample pits	N/A
Volume to backfill bulk sample pits (Length: 0m x Width: 0m x Depth: 0m)	N/A
Bulk sample pits approved under <i>Mineral Titles Act</i> ? (Y or N). If Yes provide approval	N/A
Line/track clearing: Existing Track (length 6300m x width 6m) New Track (length 10820m x width 6m)	Total 102720m ² (37800m ² existing + 64920m ² new)

Mining Management Exploration Activities

Mining Interests (i.e. titles)	EL32646
Area of proposed line/track clearing (ha)	10.272ha
Camp area to be cleared (ha) (if required)	0.09 ha (if required adjacent to Drill Site 07)
Camp Infrastructure (i.e. demountable, tents) Please provide a complete list with measurements as required in the security calculation	Demountable or Caravans (Procurement is yet to be finalised but all equipment will be contained within a 30m x 30m area. Other off-site options for accommodation are also being considered).
Other	N/A
Total proposed area of disturbance (ha)	10.442 ha

Staging approach based on disturbance can be proposed and will be considered by the Department.

Section 5 – Previous Disturbance (for existing Authorisations only)

The 'Disturbance Tracking' spreadsheet must be completed and attached to the MMP submission to complete this section. The spreadsheet is available on the departmental web page where this template is located.

N/A – New Authorisation.

Section 6 – Environmental Management

By checking these shaded boxes, you are agreeing to implement the following minimum environmental management standards on the project area. Where boxes have been left unchecked, justification is required.

6.1	✓	Blade-up approach for clearing will be used (i.e. no windrows, leave root stock and topsoil).
6.2	✓	Significant vegetation will be avoided during clearing (i.e. large trees, specimens providing habitat or food sources, riparian vegetation, and threatened species).
6.3	✓	Vegetation clearing during, and immediately after rainfall events, will be avoided.
6.4	✓	Vegetation clearing will be kept to the minimum required to safely traverse vehicles and drill rigs along tracks and drill pads.
6.5	✓	Where blade-up techniques cannot be employed, topsoil and vegetation will be stockpiled appropriately for rehabilitation purposes.
6.6	✓	All employees and contractors will be trained and inducted in relation to the management of environmental risks in the work area, including weeds, waterways, threatened species, soil erosion, sacred sites and heritage areas.
6.7	✓	Sumps will be lined or tanks of the appropriate size to contain water, sediment and drilling fluids encountered during drilling, will be used.
6.8	✓	Sumps, drill holes, and fuel stores will be located away from environmentally significant areas and water courses.
6.9	✓	Excavations (sumps, costeans and pits) will be appropriately ramped to allow fauna egress.
6.10	✓	Drill holes will be securely capped immediately after drilling.
6.11	✓	Vehicle hygiene measures will be employed to prevent the introduction and spread of invasive species and pathogens when mobilising vehicles and equipment from one location to another.
6.12	✓	Hydrocarbon spills will be minimised using liners and drip trays under machinery, and appropriately sized spill-kits available in the event of a spill.
6.13	✓	Hazardous substances (including hydrocarbons) will be stored and handled in accordance with relevant Australian Standards.
6.14	✓	Hydrocarbons will be stored in lined and bunded areas.
6.15	✓	Waste will be stored securely while on-site to minimise windblown rubbish and access by feral animals.
6.16	✓	Waste will be removed off-site and disposed of at an appropriate waste management facility.
6.17	✓	All environmental incidents will be reported to the Department in accordance with Section 29 of the <i>Mining Management Act</i> .

Mining Management Exploration Activities

6.18	✓	Acid and Metalliferous Drainage (AMD) and Potentially Acid Forming (PAF) material derived from drilling cuts will be managed to avoid AMD and PAF related issues on site.
6.19	✓	Radioactive/NORM drill cuttings will be managed to avoid radiation related issues on site.
6.20	✓	Dust management will be implemented on site.

Justification and alternative management measures:

For track construction and maintenance, our methodology will be in line with the Department of Energy and Mines "Clearing and Rehabilitation of Exploration Gridlines and Tracks Advisory Note 14/7/16 Version 1.0" and we will not be importing materials during the construction process.

When designing and constructing tracks, adverse environmental impacts will be minimized by implementing simple best practice measures, such as:

- Locating tracks to minimize impact upon, or avoid if possible:
 - a) environmentally sensitive areas, heritage areas and culturally sensitive sites.
 - b) soils with high erosion risk, steep slopes and long slope lengths.
 - c) creek crossings, floodplains and broad drainage lines.
 - d) areas already degraded by soil erosion, over-grazing, fire or weeds.
- Minimising vegetation clearing by choosing routes that avoid densely vegetated areas and the clearing of large mature trees.
- Minimising soil disturbance by using a stick rake or the 'blade up' method and wherever possible driving vehicles across unprepared terrain.
- Keeping the width of tracks to the minimum required to safely meet the needs of the largest vehicle.
- Where possible, minimizing disruption to natural drainage lines by crossing creeks at right angles and maintaining the natural level of the creek bed at crossings.
- Minimise the concentration and channelling of natural surface water flows by avoiding the formation of windrows at the sides of tracks.
- Carefully planning and constructing tracks on sloping ground as they are susceptible to erosion. Minimise the risk of soil erosion by implementing erosion control techniques, such as using switchbacks and erosion control structures such as diversion banks or whoa-boys, placed at suitable intervals.
- Maintaining tracks that are frequently used over long periods. Minimise impacts by routinely inspecting and maintaining tracks to prevent small problems from turning into large ones. Regular remedial works addressing issues such as deep rutting, formation of bulldust, and soil erosion should help reduce repair time and costs at the end of a project.

Section 7 – Rehabilitation and Closure

By checking these shaded boxes, you are agreeing to implement the following minimum rehabilitation standards on the project area. Where boxes have been left unchecked, justification is required.

A refund of security related to completed rehabilitation on site requires the submission of a rehabilitation report including photographs, an updated security calculation and updated disturbance tracking spreadsheet to the Department.

7.1	✓	Drill holes will be plugged below ground level at a minimum depth of 0.4 metres and soil mounded to prevent subsidence, within 6 months of completion of drilling.
7.2	✓	Drill holes encountering multiple or confined aquifers will be grouted with concrete.
7.3	✓	Drill samples/spoil will be returned down drill holes, buried in sumps, or removed from the site.
7.4	✓	All drill holes and access markers including flagging tape, wooden markers and star pickets will be removed from the site.
7.5	✓	Cut and fill drill pads will be re-contoured to be consistent with the surrounding terrain.
7.6	✓	Drill pads and compacted areas along the contour (on sloping ground) will be ripped/scarified of and tracks will be cross-ripped (zig-zag).
7.7	✓	Tracks will be rehabilitated, including pushing in all windrows, unless otherwise agreed in writing by the landholder or appropriate third party.
7.8	✓	Appropriate erosion and sediment controls will be installed where erosion is evident or likely to occur.
7.10	✓	Access through watercourses will be removed and banks restored.
7.11	✓	All previously disturbed areas will be stable, with no evidence of active soil erosion.
7.12	✓	All excavations will be backfilled within 6 months of their completion.
7.13	N/A	All water bores will be decommissioned unless otherwise agreed in writing by the landholder or appropriate third party.
7.14	✓	All rubbish and infrastructure will be removed from the site.
7.15	✓	Topsoil will be replaced and vegetation re-established.
7.16	✓	Contaminated soils (e.g. hydrocarbon or hazardous chemicals) will be rehabilitated or removed from the site.
7.17	✓	Monitoring will be undertaken following the wet season or a significant rainfall event.

Justification and alternative management measures:

For track rehabilitation, our methodology is in line with the Department of Energy and Mines “Clearing and Rehabilitation of Exploration Gridlines and Tracks Advisory Note 14/7/16 Version 1.0”.


Implement measures such as:

- Rehabilitating tracks progressively or as soon as possible after they are no longer required to minimise the risk of erosion and promote revegetation.
- Grading any windrows and associated vegetation back onto access tracks.
- Removing any obstructions from creek beds and in-filling ruts or any areas of soil erosion.
- Deep ripping tracks that have become compacted or deeply rutted and where the topsoil is significantly disturbed. Ripping across the slope or cross-ripping.
- Installing erosion control structures, such as whoa-boys, on tracks that are deeply rutted or eroded to protect rehabilitation works and long-term soil stability of the area.

Where the landholder requires new tracks to be left, the following will be resolved as part of the rehabilitation process:

- Obtain detailed written evidence from the landholder outlining the tracks to be transferred to them including maps of specific tracks with the landholder accepting liability for all future management of transferred tracks.
- Demonstrating that tracks are in a suitable location and appropriately constructed to remain open with suitable erosion control measures as required.

Section 8 – Required Attachments

8.1	✓	Initial Application for Authorisation or variation of Authorisation (only if details on the form have subsequently changed). (MMP 1)
8.2	✓	Nomination of Operator Form, where required. (MMP 2)
8.3	✓	Security Calculation Spreadsheet. (MMP 3)
8.4	✓	Evidence of Land Access Agreement if operating on an Exploration Licence (EL) on Pastoral Lease (e.g. two-way exchange of email) (MMP 4)
8.5	N/A	Disturbance tracking spreadsheet (for existing Authorisations)
8.6	✓	Spreadsheet with coordinates of proposed drill holes or polygons of target areas. (MMP 5)
8.7	✓	KML/shape files/track logs of proposed tracks, campsites and proposed drill holes or polygons of target areas
8.8	✓	Map(s) of the work area(s) showing: <ul style="list-style-type: none"> 1. title boundaries and title numbers (MMP 6) 2. current and proposed drill holes, or polygons of target areas (MMP 6) 3. current and proposed tracks (MMP 6) 4. rehabilitated areas (N/A) 5. campsites (MMP 6 if required will be adjacent to Drill Site 07) 6. heritage sites or significant environmental areas. (MMP 7) 7. environmental constraints (MMP 8)
8.10	N/A	Radiation Management Plan (if applicable)
8.12	✓	Document(s) being appended in relation to Section 2 (if any): <ul style="list-style-type: none"> - EPBC Matters Search (MMP 9) - NR Maps Recorded Weeds (MMP 10) -  - NT Heritage Register Search (MMP 12) - Pastoralists Organic Certification (MMP 13)